

Patelbagh
Pampore

11

Patelbagh

BACK TO THE VILLAGE REPORT

A) Details of Reporting Officer

- i. Name; Ghulam Dastgeer Alam
- ii. Designation Under Secretary to the Government
- iii. Department/place of posting : Civil Secretariat/Finance
- iv. Mobile No, 9419530112
- v. Email Id yadastgir@gmail.com
- vi. Home District Pulwama
- vii. Dates of visit: **26/27, June, 2019**

B) Locational details of Gram Panchayat

- i. Name of the Gram Panchayat : Patelbagh
- ii. Local Government Directory (LGD) code of the GP: **242834**
- iii. Name of CD Block Pampore
- iv. Name of Tehsil Pampore
- v. Name of District Pulwama

C) Panchayat Profile

- i. Name of revenue village in the Gram Panchayat
A. Patalbagh -
- ii. No. of hamlets in the GP -
- iii. No. of house holds in the GP 450 (2011) 670(present)
- iv. Population (approx) of the GP 2639(2011)3500 approx (at present)
- v. Significant geographical feature of the GP (hilly/kandi/plain) Plain
- vi. Key nature resources of the GP (forest/waterbodies
/minerals/others/none) None

D) Key amenities in the Gram Panchayat:

1. Status of Roads:

- i. Whether Gram Panchayat is connected with road (Yes/No) yes
- ii. If yes, type of existing road connection to GP
a) Black topped/metalled/Shingled/Fair-weatherfair- weather ✓
b) Remarks _____
- 17 iii. Condition of existing road connecting to GP
i) Good/average/dilapidated dilapidated
ii) Remarks- _____
iii) Condition of existing road connecting to GP
a) Good/average/dilapidated dilapidated
b) Remarks _____
- iv. General condition of internal roads/link roads inside the GP
a) Good /average/dilapidated/non internal roads as the area is hilly
dilapidated ✓
b) Remarks _____

v. Unconnected habitations having population of 250 or more souls (with name) **No**

a) Number

b) Names

i) _____ ii) _____ iii) _____

vi. Requirement of need for construction/upgradation of roads/bridges/culverts (with name/length (max.03 works):
Name of the road/bridge/culvert approx.length in Kms/mtrs
1. Foot bridge connecting Patelbagh with Marwal = 110 mtrs
2. Road from Galander to Bajibagh on bund side 3 kms.
3. Main road to maqbooza Ahle Islam viz Dipatnar

2. Drinking Water/Water Bodies

i. Source of drinking water (tick as many as needed)

a) Tapped water /tube well/Dug well.Natural source (spring,nallah, bowli, river/hand pump) **Tapped water** ✓

b) Others (place specify) insufficient water

ii. Is the availability of drinking water sufficient **yes** ✓

iii. Quality of drinking water in the Gram Panchayat

a) Very good/average/not fit for consumption **very good** ✓

b) Remarks

iv. Hamlets without tapped water supply (with name no

a) Number

b) Remarks **NIL**

v. Coverage of households through tapped water

a) Fully covered /substantially covered/partially covered/not covered Fully covered

b) Remarks

vi. Frequency of water supply (for connected habitations) fill one

a) Daily (1 hrs/day)

b) Thrice a week(- hrs/day)

c) Twice a week(- hrs/day)

d) weekly(- hrs/day)

e) Remarks proper filtration

vii. Prevalence of diseases on account of unhygienic water supply (as reported) tick one)

a) Frequently/sometimes/never **sometimes** ✓

viii. Untapped water sources, details if any:

i) _____ ii) _____ iii) _____

ix. Necessary and further need regarding drinking water supply:



- a. Demand for pipes(lengal) One and half kms ✓
- b. New schemes needed /required (max.3 give details)
1. Separate water supply scheme for patelbagh
 2. Modern filtration plant
- c. Upgradation of existing schemes required (name of scheme with nature of upgradation required: - _____)
- x. Water bodies in the GP(Numbers)

S.No.	Type of water body	Water bodies in the Gram Panchayat		
		Total number	Maintained	Requiring conservation/restoration
	Ponds	---	-	-
	Springs/Bowlis	-	-	-
	Wells	-	-	-
	Any other (specify)	-	-	-

3. Power supply:

- i. Are all hamlets connected with power supply: Yes/No yes ✓
- ii. Hamlets not having power connectivity: nil
- a) Number nil
 - b) Names i) _____ ii) _____ iii) _____
- iii. Over all availability of daily power supply:
- | | |
|----------------------|----------------------|
| <u>During winter</u> | <u>During summer</u> |
| a.0-6 hrs ✓ | 12-18 hrs ✓ |
- iv. number of transformers in the Gram Panchayat 25 (including small scale industries)
- v. Approximately number of transformers damaged during the year 02 ✓
- vi. Average time taken by PDD for repair of damaged transformer
- a. 15 days ✓
 - b. remarks low voltage ✓
- vii. General assessment about quality of voltage _____
- | | |
|----------------------|----------------------|
| <u>During winter</u> | <u>During summer</u> |
| ✓ a. good ✓ | a. good ✓ |
- viii. registration of domestic consumers with PDD(Approx.)(tick one)

0-50%, 50-75%, 75-95%, 95-99.9%, 100% ✓ 100%

ix. percentage of households metered--Nil---%

x. are there any instances where trees are being used for supporting HT/LT line conductor Yes

a. if yes, requirement of approximate number of additional poles

LT=170 HT=50

b. are there any critical loose wiring, conductors which are threat to human life
Yes✓

0.5 10 kms 0.3 2kms Lingset=10 Nos

c. any additional transformer/upgradation of facility required:

Number 09 details: New 9 Nos

Upgradation of transformers for irrigation from 250 kvs to 400 kvs
(copper type)

4. Health

Sub centre

- | | | |
|------|--------------------------------------------------|----------------|
| i. | Number of sub centres in the GP | 1 |
| ii. | Total number of sanctioned posts (including NHM) | 4 |
| iii. | Total number of posts filled up (including NHM) | 2 |
| iv. | Are medicines available in sub centres Yes/No | First Aid only |

Remarks; Rented in one room 8x10 No medical facility available only first aid available_

Primary Health Centre:

- | | | |
|------|--------------------------------------------------------------------------------|-------------|
| i. | Whether PHC is available within the GP | No✓ |
| ii. | If no., distance (in kms) of nearest PHC from the GP | 07 Kms✓ |
| iii. | If PHC is available within the Gram Panchayat | NO |
| | a) Whether housed in govt or rented building | Govt/rented |
| | b) In case of Govt. building, additional requirement of accommodation, if any. | |
| | c) Deficiency of critical medical equipments, if any | |
| | d) Actual number of doctors attending the patients in the PH | vacancy |
| | e) Are adequate medicines available in PHE: Yes/No | |
| | f) Availability of ambulance in the PHC: Yes/No | |
| | g) Whether power supply backup is available in the PHE; Yes/No/Non functional | |
- [Signature]*

- h) Whether separate toilet facility is available in the PHC for females:
Yes/No/Non functional
- i) Whether lab facility is available in the PHE yes /No
- j) Whether institutional deliveries are conducted in the PHE Yes/No

General Health Parameters:

- i. Distance to the nearest secondary health institution(District Hospital/Sub district Hospital/Com munity Health centre) from the GP; 07 kms
- ii. Institutional deliveries percentage (approx) - X - %
- iii. Whether the pregnant women are aware of the routine Antenatal Care (ANC) checkups: Yes
(Note a pregnant lady is required to get 04 ANCs during her pregnancy)
- iv. Whether pregnant women are receiving Rs 1400/- under Janani Suraksha Yojna(JSY) at the time of delivery in govt. health institutions: One time/Delayed/Never
- v. Whether pregnant women/sick infants are getting free treatment under Janani Shishu Suraksha Karyakaram in govt. Health institutions yes/no
- vi. Mode of transport for ferrying patients, especially pregnant women to the nearby hospital (in case of non availability of ambulance) private vehicles
- vii. General assessment of people of the Gram Panchayat about the immunization programme of their children (tick one):
Poor/Good/Excellent

(note: As per immunization schedule, a child is to be immunized at birth (BCG/OPV-O, Hepatitis BI, after 06 weeks (OPV-1); after 10 months opv 2, Pentavalent-2, after 14 weeks (OPV-3, PentavLENT-3 ipv) AT THE AGE OF 09 MONTHS (MEASLES Rubella (MR)-1, Vitamin A1, and between 16-24 months (measles Rubella (MR)-2 vitamin A2, OPV Booster, DTP-1st Booster)))
- viii. Whether children are being screened/examined in Anganwari centres by the team of doctors and paramedics under Rashtriya al Swasthiya Karyakaram (RBSK) Yes/No
Month in which last screening done: June
- ix. Whether children are being screened/examined in schools by the team of doctors and paramedics under RBSK Yes/No
Month in which last screening done: June

[Signature]

- x. Number of children in the GP identified during screening for any defects at birth, deficiencies, diseases and developmental delays including disability: 06 nos diff. diseases
- xi. How many of them have been referred to higher institutions for treatment: 06 nos:
- xii. General awareness about the Ayushman Bharat Programme/Golden Insurance card: Poor
- a. Has anybody in the GP availed benefit under Aushuman Bharat Programme: No
- xiii. No. of infants (0-1 year age) deaths in the GP during last year(January 2018 to December 2018); 03 approx.
- xiv. No. of maternal deaths (during pregnancy period or within 42 days of delivery) in the GP during last year(January 2018 to December 2018) -No-
- xv. Overall satisfaction level about the performance of ASHA workers among the locals :Very good


Remarks _____

- xvi. Any requirement pertaining to health sector (please given details,max.03)
1. Upgradation of building (newly construct PHC type)
 2. Staff equipment like USG, Dental section and emergency facility, Lab., Ambulance etc.
- People demands this should be centrally located in the GP.

5. Education

- i. No. of Government Primary schools in the Gram Panchayat 02

Facilities available in PS	PS 1	PS 02
Name of Primary school	GPS Lalipora	GPS Barzala Patelbagh (clubbed with UPS Patelbagh)
Building Govt/rented	Rented	Govt
Enrolment	24	17
No. of teachers available	3	1
No. of operational classes	4	6
No. of classrooms available	4	-
Compound wall Yes/No	yes	yes
Toilet facility available Yes/No	yes	yes
Drinking water facility yes/no	yes	yes
NDM served regularly Yes/no	yes	yes
Quality of food served Good/poor /very good	good	good
Condition of the connecting roads(good/average/dilapidated)	dilapidated	dilapidated



No. of Middle schools in GP

Facilities available in PS	PS 1	PS 02
Name of Primary school	GPS Lalipora <i>Patelbagh</i>	GPS Barzala <i>UPS Henbogh</i> <i>Patelbagh</i> (clubbed with UPS Patelbagh)
Building Govt/rented	Rented <i>Govt.</i>	Govt <i>Govt.</i>
Enrolment	24 131	47 34
No. of teachers available	3 15	± 6
No. of operational classes	4 9	6
No. of classrooms available	4 9	-
Compound wall Yes/No	yes <i>Yes</i>	yes
Toilet facility available Yes/No	yes <i>Yes</i>	yes
Drinking water facility yes/no	yes <i>Yes</i>	yes
MDM served regularly Yes/no	yes <i>Yes</i>	yes
Quality of food served	good	good
Good/poor /very good		
Condition of the connecting roads(good/ average/ dilapidated)	dilapidated	dilapidated

No. of Middle Schools in GP

Facilities available in MS	PS 1	PS 02
Name of Middle school	UPS Lalipora <i>Patelbagh</i>	GPS Barzala <i>UPS</i> <i>Patelbagh Henbogh</i> (clubbed with UPS Patelbagh) <i>My in school</i>
Building Govt/rented	Rented <i>Govt.</i>	Govt ✓
Enrolment	24 131	47 34
No. of teachers available	3 12	1 6
No. of operational classes	4 9	6 9
No. of classrooms available	4 9	- 3 (Partly <i>2 by</i>
Compound wall Yes/No	yes <i>Yes</i>	yes <i>No</i>
Toilet facility available Yes/No	yes <i>Yes</i>	yes <i>Yes</i>
Separate toilet facility for girls Yes/No	yes <i>Yes</i>	yes <i>Yes</i>
Drinking water facility yes/no	yes <i>Yes</i>	yes <i>No</i>
Playground available Yes/No.	No <i>No</i>	No <i>No</i>
MDM served regularly Yes/no	yes <i>Yes</i>	yes <i>Yes</i>
Quality of food served	good <i>good</i>	good <i>good</i>
Good/poor /very good		
Condition of the connecting roads(good/ average/ dilapidated)	dilapidated <i>dilap.</i>	dilapidated <i>dilap.</i>

o High school available in the GP

iv. In case primary is not available in the GP distance to the nearest
Ps _____ Question does not arise

gn

will

Mode of transport on foot

- v. In case Middle school is not available in the GP, distance to the nearest MS; question does not arise.

Mode of transport on foot

- vi. In case High school is not available in the GP distance to the nearest High school; 05 Kms.

Mode of transport : Public bus

- vii. Distance of nearest Higher Sec. School from GP=05 kms

Mode of transport : Public bus

- viii. Condition of the road connecting to HSS (please specify) good ✓
ix. Distance of nearest college from Gram Panchayat 07 kms

Mode of transport : Public Bus

- x. Private schools in the GP (Number only)

Pvt. High school=01 ✓

- xi. Why do parents prefer private schools for children:

Modern facility available, transport facility / ply field

- xii. Is the Gram Panchayat aware that the MDM scheme shall be implanted through them; NO

- xiii. Any requirements pertaining to education sector (please given details-max.03)

1. Upgradation of UPS Patelbagh as High School
2. Govt. building for Lalipora school
3. Playfields in school/plants should be chopped out/adequate staff
4. Lab/Lib facility should be made available.

6.Economy /livelihoods:


- i. Primary source of livelihood:

a. farming

b. Non-farming/weaving/embroidery/carpentry/other (please specify)

✓
farming

- ii. Major agri crops grown in GP



- a. Rabi (winter crops) Mustard /peas
b. Kharif (Summer crops) Paddy/Maize

iii. Major Horticulture crops grown in GP.

Apple/walnut/cherries/Mangoes/Bananas /Other apple trees on 30 kanals approx.

iv. availability of fertilizer/pesticides outlet in the GP= Yes

v. any organic fertilizers/vermin-composting being used/done by farmers= vermin composting

vi. Major source of irrigation (with % age)

- a. Canal 100% 56% land covered by Irrigation.
b. Rainfed 20%

vii. whether rain water harvesting /conservation measures are being adopted by the local in the GP -NO-

viii. If yes, number of water harvesting tanks in the GP NO-

ix. coverage of soil health cards in GP %

x. whether crop insurance cards are being issued to the farmers in the GP===NO

xi. whether Panchayat has potential for (specify details)

- a. Agriculture (crop) Paddy/Maiza/saffron/vegetable/peas
b. Horticulture (crop) apple/Plum/walnut
c. Dairy farming (type) cows
d. Animal sheep Husbandry (type) sheep/Poultry
e. Silk (cocoons) (details) Mulberry
i. Any other

xii. Do farmers sell agriculture/horticulture other produce Yes

xiii. if yes, how is it sold. In unorganized market

xiv. visits by agriculture extension officials to the GP= sometimes

xv. Livestock population approx. number in the GP

- a. Cattle 363 nos
b. Sheep 1870 nos

xvi. total poultry population in numbers in the GP

xvii. Nearest veterinary centre (distance from Panchyat hq in kms. 05 kms

xviii. nearest sheep extension centre (distance from Panchat hq 05 kms

xix. visits by veterinary extension official to the GP. Sometimes

xx. average quantity of cow dung (in kgs) produced per day in the GP=====9095 kgs

how is the cow dung used: As Maure / v. Composting

xxi. potential for skill activities/traditional crafts-specify details_

Handicraft units/Missionary/carpentry

xxii. Number of Self Help Groups active in the GP (pl mention activities)

a. Number 30

b. Activities Tailoring ,stitching

c. Any problems being faced by the SHGs. Funds minimum available

xxiii. major cottage industries in GP Nil

xxiv. number of small enterprise/industries/shops/other s in GP

Number 39 Employees 70

xxv. please specify the activity in which small scale industrial units are mainly in :

1. Band saw

2. Joinary Mill

xxvi. number of persons engaged in government service 45 approx number

xxvii. potential for village tourism. Religious

Ziyarat Yaqeen Sahib

xxviii. what can be done to promote tourism Tourism Hub

xxix. is there any public/common/forest/wasteland available in the GP for afforestation if yes, approx. area 625 kanals.

7.sports

i. popular sports in the Gram Panchayat volley ball/cricket

ii. number of playfield in the GP No

iii. whether the available playfields require further development Yes



iv. in case no playfield is available. Please indicate the availability of land for development of playfield in the GP (given details) 20 kanals land available (state land)

Library

i. availability of Library in the GP ☒ No

Suggestions for improvement-----

ii. If no, distance to the nearest library 6 kms

9. Entertainment:

i. source of recreation: Melas ☒ (yearly)

10. Telecom connectivity:

i. whether Mobile connectivity is available in all hamlets of the Gp ☒ Yes

ii. No. of hamlets not having mobile connectivity

iii. Name of service providers; ☒ Jio/Airtel

iv. if yes, quality of network ☒ Poor

v. whether internet connectivity (2G is available) ☒ No.

vi. whether Doordarshan TV signal is available in the GP ☒ Yes

vii. availability of Common Service Centres ☒ No

11. Banking (financial inclusion)

i. whether banking facility available or not in the GP ☒ No

ii. nearest ATM = 7 kms

iii. Individuals (20-65 age) having Jan Dhan Accounts Approx. 710 account opened only 212 active as reported by the Enumerator (Sh. Reyaz)

iv. frequent mode of e-transaction by villagers;

i. debit card

ii. net banking 1%

iii. mobile wallet No

iv. any other online payment mode nil

v. General assessment about Direct Benefit Transfer (DBT) under various government schemes: 100%

- Remarks _____
- vi. Key source of lending facility or agriculture, horticulture and allied activities
- a. KCC 80% ✓ b. bank loan ✓

12. Housing:

Mantri Awas Yojana for construction of houses during financial year 2018-19 One No. ✓

ii. General assessment of beneficiaries who have available assistance under PMAY in GP= Satisfactory ✓

iii. whether financial assistance under PMAY been provided = In time ✓

iv. any difficulty faced in available financial assistance under

PMAY _____

v. No. of identified eligible households yet to be covered under PMAY
35 Nos of beneficiaries ✓

13. Sanitation:

i. General assessment of the visiting officer about the cleanliness in the GP
Poor

ii. Availability of Community Sanitary Complexes in Halqa Panchayat No

iii. whether maintained by Public Question does not arise

iv. whether all households are having toilet facility yes

v. whether toilet facility is being used by the locals Yes

vi. is Open Defecation still prevalent in the Panchayat No

vii. if yes, %age of Open defecation-----

Reasons _____

viii. Any facility for solid waste management existing in the Panchayat
No ✓

ix. in case facility for solid waste management is not available in the Panchayat, is the Panchayat willing to undertake the activity along with provision of land yes /no



14. Rural Development and PRI:

MGNREGA

- i. Are job cards available with all eligible household= yes
- ii. When were the job cards last verified= Ongoing
- iii. Are seven registers being maintained and verified yes
- iv. Has social audit committee been formed in the GP No
- v. In case no, was it constituted in the Gram Sabha meeting held in present of the visiting officer **Yes**
- vi. Are community information Boards being installed on MGNREGA works Yes✓

Panchayati Raj institutions:

- i. Whether Gram Sabhas are being conducted regularly yes✓
- ii. Whether women/reserved category members of Gram sabha do participate in the meetings yes/no
- iii. Whether all departmental plans are being prepared in Gram sabha yes/no
- iv. Are the members of the GP aware about the funds received under 14th finance commission yes
- v. Has 14th FC plan been prepared and approved by the Gram sabha yes✓
- vi. Has Gram Panchayat Development Plan been prepared yes
- vii. Does Panchayat have a bank account yes✓

Balance in the account **Rs. 11.74944 lacs (excluding an amount of 1.80 lacs for which cheque has been issued for transferring the amount into other Panchayat account)**

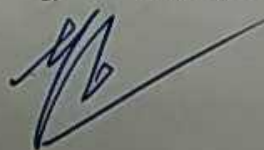
Account operated by **VLW**

15. Public Distribution system facility

- i. Whether PDS outlet available in the GP yes✓
- ii. Whether supply of food grains is made available regularly yes✓
- iii. Quality of PDS grain very good
- iv. Whether PHH/NPHH/exclusion category list is displayed at the PDS outlet/panchayat Ghar yes✓
- v. Whether rate list is displayed at the PDS outlet yes✓
- vi. Whether POS machine installed at PDS outlet yes✓
- vii. Coverage of LPG connections under UJJWALA.; Partially Refills by UJJWALA users : Once in 1 month (approx)✓

16. Women and Child Development:

- i. No. of Anganwardi centres in the GP **05 nos**



ii. availability of nutrition items in the AWC: **Always**

iii. Quality of food served to the children **Good**

iv. General assessment about the performance of the AWC **Good**

iv.v Is the Panchayat aware that they shall be implementing the ICDS scheme now **yes**

v.i Whether village Health and Nutrition Day is being observed at AWC **Not regularly**

vii General assessment about the performance of the services provided on village Health and Nutrition Day **Good**

viii Jas ay lady received cash assistance of Rs 5000/- for her 1st issue under Pradhan Mantri Matru **Vandana** Yojana in the GP=====Yes total =36 (30 paid 6 pending)

17. Public Transport System:

i. is Panchayat connected by Public transport **Yes**

type= **Sumo**

ii. if yes, does it suffice the requirements of the GP **No**

iii. general problems related to public transport (if any)

Poor transport facility.

18. Skill Development

i. is there any existing skill development programme/institution operational in the Panchayat **No**

ii. indicate particular sectors where there is demand for vocational training (Max 05)

-----no-----

1 _____ 2 _____ 3 _____ 4 _____

5 _____

19. coverage of Pension schemes:

i. old age pension scheme:

a. are all eligible beneficiaries covered **Yes**

No. left out **47**

b. Beneficiaries receiving Pension: Monthly **87**

c. Mode of payment: Bank ✓

ii. widow pension scheme:

a. Are all eligible beneficiaries covered yes ✓

Number left out Nil

b. Beneficiaries receiving pension monthly 33 No ✓

c. Mode of payment Bank ✓

iii. Disability Pension Scheme:

a. Are all eligible beneficiaries covered yes ✓

Number left out 03 ✓

b. Beneficiaries receiving pension: Monthly ✓

c. Mode of payment: Bank ✓

iv. is the list of beneficiaries being shared with Gram Panchayat Yes ✓

20. Others

i. whether community hall is available in GP: No

ii. whether Panchayat Ghar is available in GP Yes

if no land available for construction of the Panchayat Ghar NA

iii. whether internet facility has been provided in the Panchayat Ghar No

iv. whether electricity has been provided in the Panchayat Ghar No

v. is there any heritage building in the GP No

vi. if yes, whether said building is being properly maintained NA

vii. Number of Major and critical projects/works which are languishing for completion for more than three years (pl. specify three major works, if any)

Name of the work

department concerned

1. water Supply Scheme Samboora

PHE

viii. prevalence of drug menace in the GP -----

Nil

ix. Is there any unused government building in the GP which can be put to productive use No.


1. Good Governance:

i. Overall accessibility of departmental staff: Good

ii. Best performing departments a) RDD b) PDD

iii. Departments with most complaints against staff; No such complaint against staff was noticed. Whereas complaints were deficiency of infrastructure.

iv. Any specific observation regarding any particular department



E) GENERAL ASSESSMENT OF THE VISITING OFFICER;

I	Main economic activities/source of livelihood in the GP (max 05)
	Agriculture/farming
	Saffron
II	Major potential areas which can be used to improve economic conditions in the GP (Max 05)
	1. Horticulture
	2. Dairy farming
	3. Poultry
	4. Agriculture
	5. Vegetable clusters
III	Major problems confronting the people in the GP (Max.05)
	1. main roads including link roads
	receiving station etc.
	2. Electricity /irrigation facility
	3. health facility
	4. drinking water facility
	5. upgradation of MS at the level of High school
	6. Intensive cattle development centre (Animal Husb. Department)
IV	Urgent public requirement in order of priority (Max.07)
	Upgradation of sub centre to PHC at Patelbagh (Land available)
	Upgradation of Middle school to High School
	Separate drinking water supply scheme for GP
	Irrigation and FC (vertical shape type irrigation (one time solution) Miswar nallah to be used as watering and dewatering)
	Main roads including inner link roads
	Playing field
	Receiving station separate for GP including adjoining areas
V	Any major complaint brought to notice
	Roads, Health, irrigation, education and communication are major problems/for which people complaints
VI	Overall assessment of visit (public Services): Please mention best practices, if any observed
	The Panchayat Halqa Patalbagh is 5 kms away from Tehsil HQ Pampore and has shortage of basic amenities. The Ashram for orphan students has remarkably maintained. However there is need of water supply, ambulance and bus facility for the school
VII	Overall assessment of visit (Panchayat Functioning):
	Works executed in the GP has been done by RDD (Pampore). The inhabitants benefitted under various schemes. Implemented by the RDD/Agri. Departments

Ghulam Dastgeer Alam
 Signature of the Visiting Officer
 Name: Ghulam Dastgeer Alam

cc:

Dy. Commissioner,
 Pulwama.