

P-11-11 KashiKama



Back to Village

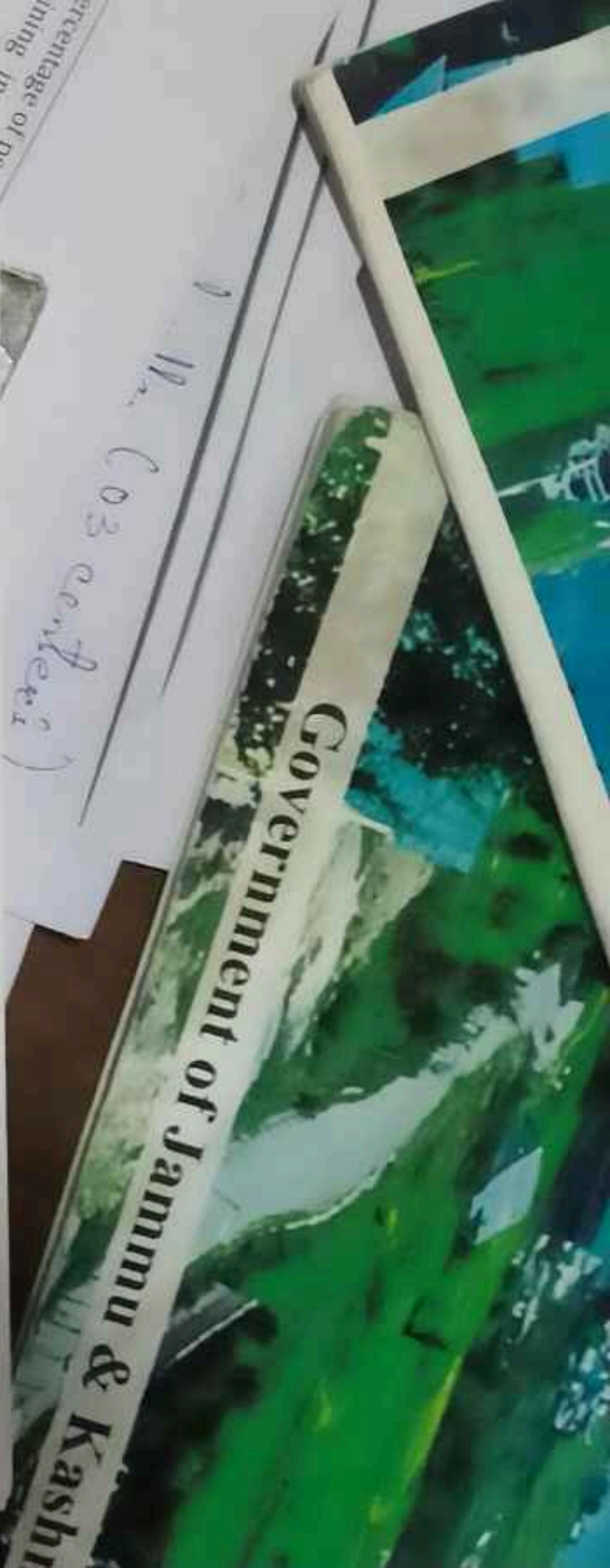
Governance at the Doorstep

June 20-27, 2019



Government of Jammu & Kashmir

Government of Jammu & Kas



Back to the Village Report

(Format to be filled up by the Reporting Officer during his/her two day visit to the Gram Panchayat)

A) DETAILS OF REPORTING OFFICER:

- i. Name: *Shrikishan Mohan*
- ii. Designation: *Sr. Engineer*
- iii. Department/ place of posting: *PMGSY Baramulla.*
- iv. Mobile No: *9906588660.*
- v. Email id: *essadshpan.mohan@gmail.com.*
- vi. Home District: *Baramulla.*
- vii. Dates of visit: *20/21/22/23/24/25/26/27. June 2019*

B) LOCATIONAL DETAILS OF GRAM PANCHAYAT:

- i. Name of the Gram Panchayat (GP): *Kitelams.*
- ii. Local Government Directory (LGD) code of the GP: *241194*

(To be sourced from Rural Development Department/ by DC)

- iii. Name of CD Block: *Nazranw*
- iv. Name of Tehsil: *Nazranw*
- v. Name of District: *Baramulla.*

C) PANCHAYAT PROFILE:

- i. Name(s) of revenue villages in the Gram Panchayat:
1 Kitelams. 2 3
- ii. No. of hamlets in the GP: *4 5*
- iii. No. of households in the GP: *415 (287-2011 Census)*
- iv. Population (approx) of the GP: *1764 (2011 Census)*
- v. Significant geographical feature of the GP (hilly/ kandi/ plain): *hilly*
- vi. Key natural resources of the GP (forest/ water bodies/ minerals/ others/ None)

1. 11. 2023

D) KEY AMENITIES IN THE GRAM PANCHAYAT:

1. STATUS OF ROADS:

- I. Whether Gram Panchayat is connected with road (Yes/No): Yes
- ii. If yes, type of existing road connecting to GP (Tick one):
 - a) Black ~~tapped~~ / Metalled / Shingled / Fair-weather
 - b) Remarks: _____

iii. Condition of existing road connecting to GP (Tick one):

- a) ~~Good~~ / Average / Dilapidated
- b) Remarks: Needs side drains

iv. General condition of internal roads/ link roads inside the GP (Tick one):

- a) Good / Average / ~~Dilapidated~~ / No internal roads as the area is hilly.
- b) Remarks: Encroachment in one side. Waste stalls needs to be removed.

v. Unconnected habitations having population of 250 or more souls (with name):

- a) Number _____
- b) Names- (i) _____ (ii) _____
- (iii) _____ (iv) _____

vi. Requirement of/ need for construction/ up-gradation of roads/ bridges/ culverts (with name/ length (Max. 03 works)):

Name of the road/ bridge/ culvert Approx. Length in Kms/ Mtrs

- 1. Kitlana to Gauras (3km)
- 2. Forest road to Gauras chod by SF needs to be paved. (3.5km)
- 3. High School to Pm. school Primary teacher (1.5km)

2. DRINKING WATER/ WATER BODIES:

1. Source of drinking water (Tick as many as needed):

- a) Tapped ~~water~~ / Tube well / Dug well / Natural Source (spring, nallah, bowl, river) / Hand Pump
- b) Others (please specify): Needs to be augmented with pump.

Government of Jammu & Kashmir

(03 center).

- ii. Is the availability of drinking water sufficient? Yes / No
- iii. Quality of drinking water in the Gram Panchayat (Tick one)
 - a) Very Good / Average / Not fit for consumption.
 - b) Remarks: Needs to be augmented with filtration plant
- iv. Hamlets without tapped water supply (with name):
 - a) Number: _____
 - b) Names- (i) _____ (ii) _____
 - (iii) _____ (iv) _____
- v. Coverage of households through tapped water
 - a) Fully covered / Substantially covered / Partially covered / Not covered
 - b) Remarks: _____
- vi. Frequency of water supply (for connected habitations) (fill one):
 - a) Daily (24 hrs/day)
 - b) Thrice a week (____ hrs/day)
 - c) Twice a week (____ hrs/day)
 - d) Weekly (____ hrs/day)
 - e) Remarks: _____
- vii. Prevalence of diseases on account of unhygienic water supply (as reported) (tick one):
 - a) Frequently / Sometimes / Never
- viii. Untapped water sources, details if any:
 - (i) _____ (ii) _____
 - (iii) _____ (iv) _____
- ix. Necessity and further need regarding drinking water supply:
 - a. Demand for pipes (length) 5504 (kms)

x. Water bodies in the GP (Numbers):

S. No	Type of water body	Water bodies in the Gram Panchayat		
		Total number	Maintained	Requiring conservation/ restoration
1	Ponds	—	—	—
2	Springs/ Bowlis	5	3	2
3	Wells	—	—	—
4	Any other (specify)	—	—	—

3. POWER SUPPLY:

- i. Are all hamlets connected with power supply. Yes/No Yes / No
- ii. Hamlets not having power connectivity

a) Number X

b) Names- (i) X

(ii) X

(iii) X

(iv) X

(v) X

(vi) X

0...11... (03 center)

iii. Overall availability of daily power supply:

During winter

During summer

- a. 0-6 hrs
- b. 6-12 hrs
- c. 12-18 hrs
- d. 18-24 hrs

iv. Number of transformers in the Gram Panchayat: 9

v. Approximate number of transformers damaged during the year: 4

vi. Average time taken by PDD for repair of damaged transformer (tick one):

- a. Week / 15 days / One month / More than one month
- b. Remarks: Depends on the damage

vii. General assessment about quality of voltage:

During winter

During summer

- a. Good
- b. Average
- c. Below Average

viii. Registration of domestic consumers with PDD (approx.) (tick one):

- 0-50%
- 50-75%
- 75-95%
- 95-99.9%
- 100%

ix. Percentage of households metered: Zero %

x. Are there any instances where trees are being used for supporting HT/LT line conductor: Yes/No

a) If yes, requirement of approximate number of additional poles: Sixty five (57/HT)

b) Are there any critical loose wiring/ conductors which are threat to human life: Yes/No

c) Any additional transformer/ upgradation of facility required:

Number Six Details: Eighty Mtrals (Now 57mtr)

4. HEALTH:

Sub-Centre:

- i. Number of Sub Centres in the Gram Panchayat One
- ii. Total number of sanctioned posts (including NHM). Two
- iii. Total number of posts filled up (including NHM). Two.
- iv. Are medicines available in Sub Centres? Yes/No

Remarks: House is built from private building & not to be situated in Govt. building.

Primary Health Centre:

- i. Whether PHC is available within the Gram Panchayat Yes/No
- ii. If no, distance (in Kms) of nearest PHC from the Gram Panchayat 2 Kms
- iii. If PHC is available within the Gram Panchayat NA.
 - a) Whether housed in govt or rented building. Govt/ Rented
 - b) In case of Govt building, additional requirement of accommodation, if any:

- c) Deficiency of critical medical equipments, if any: -----

- d) Actual number of doctors attending the patients in the PHC -----
Vacancy: -----
- e) Are adequate medicines available in PHC. Yes/ No
- f) Availability of ambulance in the PHC. Yes/ No
- g) Whether power supply backup is available in the PHC. Yes/ No/ Non Functional
- h) Whether separate toilet facility is available in the PHC for females. Yes/ No/ Non-functional
- i) Whether lab facility is available in the PHC. Yes/ No
- j) Whether institutional deliveries are conducted in the PHC. Yes/ No

Government of Jammu & Kashmir

General Health Parameters:

1. Distance to the nearest secondary health institution (District Hospital/ Sub-district Hospital/ Community Health Centre) from the Gram Panchayat 12 Kms
- ii. Institutional deliveries percentage (approx): 100%
- iii. Whether the pregnant women are aware of the routine Antenatal Care (ANC) checkups: Yes/ No

(Note: A pregnant lady is required to get 04 ANCs during her pregnancy)

- iv. Whether pregnant women are receiving Rs 1400/- under Janani Suraksha Yojna (JSY) at the time of delivery in govt health institutions. On time/ Delayed/ Never
- v. Whether pregnant women/ sick infants are getting free treatment under Janani Shishu Suraksha Karyakaram (JSK) in govt health institutions. Yes/ No

- vi. Mode of transport for ferrying patients, especially pregnant women, to the nearby hospital (in case of non-availability of ambulance): Public/ Private transport.

- vii. General assessment of people of the Gram Panchayat about the immunisation programme of their children (tick one). Poor/ Good/ Excellent

(Note: As per immunisation schedule, a child is to be immunised at birth [BCG/OPV-0, Hepatitis B], after 06 weeks [OPV-1, Pentavalent-1], after 10 weeks [OPV-2, Pentavalent-2], after 14 weeks [OPV-3, Pentavalent-3, IPV], at the age of 09 months [Measles Rubella (MR)-1, Vitamin A], and between 16-24 months [Measles Rubella (MR)-2, Vitamin A2, OPV Booster, DTP-1st Booster])

- viii. Whether children are being screened/ examined in Anganwadi Centres by the team of doctors and paramedics under Rashtriya Bal Swasthya Karyakaram (RBSK). Yes/ No
- Month in which last screening done: Jan/ Feb/ Mar/ Apr/ May/ June/ Other -----
- ix. Whether children are being screened/ examined in schools by the team of doctors and paramedics under RBSK. Yes/ No
- Month in which last screening done: Jan/ Feb/ Mar/ Apr/ May/ June/ Other -----

- x. Number of children in the GP identified during screening for any defects at birth deficiencies diseases and developmental delays including disability - 4 (No.)
- xi. How many of them have been referred to higher institutions for treatment - 4 (No.)
- xii. General awareness about the Ayushman Bharat Programme/ Golden Insurance Card Poor/ Good/ Very Good
 - a. Has anybody in the GP availed benefit under Ayushman Bharat Programme Yes/ No
 - b. If yes, satisfaction level Poor/ Good/ Very Good
- xiii. No. of infant (0-1-year age) deaths in the GP during last year (January, 2018 to December, 2018) - Nil (approx.)
- xiv. No. of maternal deaths (during pregnancy period or within 42 days of delivery) in the GP during last year (January, 2018 to December, 2018) - Nil (approx.)
- xv. Overall satisfaction level about the performance of ASHA workers among the locals: Poor/ Good/ Very Good

Remarks _____

xvi. Any requirements pertaining to health sector (please give details- maximum 03)

1. Need of a PHC in GP
2. Ambulance service at village
3. Enhancement of wages of ASHA workers

5. EDUCATION:

No. of Government Primary Schools in the Gram Panchayat 2

Facilities available in PS	PS 1	PS 2	PS 3	PS 4
Name of Primary school	6 PS Kitha	PS N.K.	-	-
Building (Govt/ rented)	Govt.	Govt.	-	-

Government of India

(03 centers).

Government of Jammu & Kashmir

Facilities available in PS	PS 1	PS 2	PS 3	PS 4
Enrolment	63	43	=	=
No. of teachers available	3	2		
No. of operational classes	6	6		
No. of classrooms available	6 <small>built with High cement</small>	3		
Compound wall (Yes/ No)	Yes	Yes		
Toilet facility available (Yes/ No)	Yes	Yes		
Drinking water facility (Yes/ No)	Yes	Yes		
MDM served regularly (Yes/ No)	Yes	Yes		
Quality of food served (Poor/ Good/ Very Good)	Good	Good		
Condition of the connecting road (good/ average/ dilapidated)	Average	Average		

ii. No. of Middle Schools in GP. 1

Facilities available in MS	MS 1	MS 2	MS 3
Name of Middle school	gms PanchMadla		
Building (Govt/ rented)	Govt.		
Enrolment	46.		
No. of teachers available	8		
No. of operational classes	9		
No. of classrooms available	2 + 1 office		
Compound wall (Yes/ No)	Partial + No		
Toilet facility available (Yes/ No)	Yes.		

Government of Jammu & Kashmir

Facilities available in HS		Name of High school	Building (Govt/ rented)	Enrolment	No. of teachers available	No. of operational classes	No. of classrooms available	Compound wall (Yes/ No)	Toilet facility available (Yes/ No)
HS 2	HS 1	GHS K. Idam.	Govt.	104	12.	7	15	NO	Yes.

iii. No. of High Schools in the Gram Panchayat 1

Facilities available in MS		Separate toilet facility for girls (Yes/ No/ NA)	Drinking water facility (Yes/ No)	Playground available (Yes/ No)	MDM served regularly (Yes/ No)	Quality of food served (Poor/ Average/ Good/ Very Good)	Condition of the connecting road (good/ average/ dilapidated)
MS 3	MS 2	MS 1	Yes.	No.	Yes	Average.	Average.

15. / Wt

Facilities available in HS	HS 1	HS 2
Separate toilet facility for girls (Yes/ No/ NA)	Yes.	
Drinking water facility (Yes/ No)	Yes.	
Playground available (Yes/ No)	Yes.	
Electricity available (Yes/ No)	Yes.	
Computer facility available (Yes/ No)	Yes.	
Condition of Science Laboratory (Poor/ Good/ Very Good)		
Condition of the connecting road (good/ average/ dilapidated)		

iv. In case Primary School is not available in the Gram Panchayat, distance to the nearest

PS: 5 Kms

Mode of transport: On foot/ Public bus/ Other vehicle

v. In case Middle School is not available in the Gram Panchayat, distance to the nearest

MS: 5 Kms

Mode of transport: On foot/ Public bus/ Other vehicle

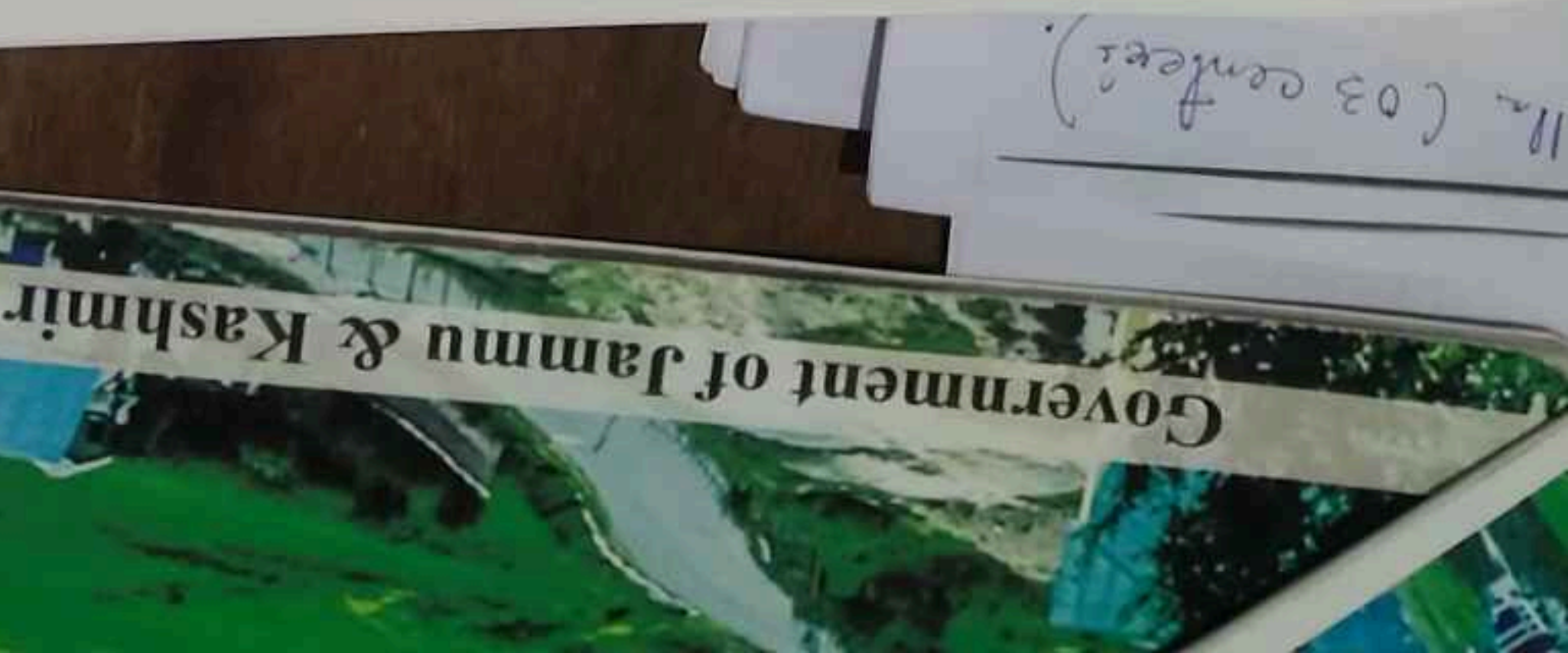

vi. In case High School is not available in the Gram Panchayat, distance to the nearest

HS: 5 Kms

Mode of transport: On foot/ Public bus/ Other vehicle

vii. Distance of nearest Higher Secondary school from Gram Panchayat: 5 Kms

Mode of transport: On foot/ Public bus/ Other vehicle



11. (03 centers)

6. ECONOMY/ LIVELIHOODS:

1. Primary source of livelihood

Farming

b. Non-farming - Weaving/ Embroidery/ Carpentry/ others (please specify)

Carpentry

ii. Major agri crops grown in GP

a. Rabi (Winter Crops)

oil seed and fodder

b. Kharif (Summer Crops)

Paddy

iii. Major Horticulture Crops grown in GP Apple/ Walnut/ Cherries/ Mangoes/ Bananas/

Others Pears

iv. Availability of fertilizer/ pesticides outlet in the GP. Yes/ No

xiii. Any requirements pertaining to education sector (please give details - maximum 03)

1. Building of P.S. Parang Pokhla.
2. Building of P.S. Nai Basti.
3. Acquisition of Sanitation facilities for all schools.

them: Yes/ No

xii. Is the Gram Panchayat aware that the MDM scheme shall be implemented through

due to lack of proper infrastructure in schools

xi. Why do parents prefer private schools for children

Primary School _____ Middle School _____ High School _____

x. Private Schools in the Gram Panchayat. If any: (Number only)

Mode of transport: On foot/ Public bus/ Other vehicle

ix. Distance of nearest College from Gram Panchayat 15 Kms

viii. Condition of the road connecting HSS (please specify): _____

15. What was the percentage of persons certified in training institutes/ITIs - in Appraisal Year? Total persons training in Appraisal Year



- v. Any organic fertilisers/ vermi-composting being used/ done by farmers. Nobody/ Few/ Many/ All Pesticides & organic.
- vi. Major source of irrigation (with %age):
- a. Canal _____%
 - b. Ponds _____%
 - c. Tube wells _____%
 - d. Springs _____%
 - e. Rainfed _____%
 - f. Others River _____% (details)
- vii. Whether rain water harvesting/ conservation measures are being adopted by the locals in the GP: Yes/No Yes
- viii. If yes, number of water harvesting tanks in the GP. X (No)
- ix. Coverage of soil health cards in GP. 100%
- x. Whether Crop Insurance Cards are being issued to the farmers in the GP. Yes/No
- xii. Do farmers sell agriculture/ horticulture/ other produce. Yes/No
- xi. Whether Panchayat has potential for (specify details)
- a. Agriculture Roady/ Waige (crop)
 - b. Horticulture Apple/ Cherry/ Walnut (crop)
 - c. Plantation Yes (crop)
 - d. Dairy farming Yes (type)
 - e. Animal/ Sheep Husbandry Yes (type)
 - f. Horticulture Yes (crop)
 - g. Fisheries/ Aquaculture Yes (details)
 - h. Silk (coccons) Yes (details)
 - i. Any other (please specify) Cut Grass (Cow)

xii. If yes, how is it sold in organized market/ in unorganized market/ stalls due to non-availability of any marketing facility

xiii. Visits by agriculture extension officials to the GP Regularly/ Sometimes/ Never/ Not Applicable

xv. Livestock population (approx. numbers) in the GP

a. Cattle 150 (Nos.)

b. Buffaloes X (Nos.)

c. Sheep 350 (Nos.)

d. Goat 80 (Nos.)

e. Yak/ Mithun (Nos.)

f. Others (Details) X (Nos.)

xvi. Total poultry population (in numbers) in the GP 1000 (Nos.)

xvii. Nearest Veterinary Centre (distance from Panchayat Hq in kms) 300 kms

xviii. Nearest Sheep Extension Centre (distance from Panchayat Hq) 0 km

xix. Visits by veterinary extension officials to the GP Regularly/ Sometimes/ Never/ Not Applicable

xx. Average quantity of cow dung (in kg) produced per day in the GP 300 kg

How is the cow dung used As fuel/ Manure/ vermin-composting/ Biogas/ Not used/ Any other use, plz specify

As

xxi. Potential for skill activities/ traditional crafts - specify details

Sozni, Embroidery, Talant, Lark Carving, Mushk, Kashi

xxii. Number of Self Help Groups active in the GP (Plz mention activities)

a. Number Six

was the percentage of persons benefited through the dist.

11. (03 numbers)

Mushroom
Kashmir

7. SPORTS

- i. Popular sports in the Gram Panchayat Volleyball, Badminton, Kabaddi
- ii. Number of playfields in the Gram Panchayat X (Nos)
- iii. Whether the available playfields require further development Yes/ No

xxxx. Is there any public/ common/ forest/ waste land available in the GP for afforestation?
 If yes, approx area: 100 Kanals

xxviii. What can be done to promote tourism (if possible)
Conduct a road to Garraan park keep.

xxvii. Potential for village tourism Pleasure/ Religious/ Historic/ Adventure/ Others
Adventure Tourism (Please specify)

xxvi. Number of persons engaged in government service 100 (approx. number)

- 1 _____
- 2 _____
- 3 _____

xxv. Please specify the activity in which small scale industrial units are mainly in:
 Number 2 Employees 2

xxiv. Number of small enterprises/ industries/ shops/ others in the GP

- 1 _____ (Male/ Female/ Both)
- 2 _____ (Male/ Female/ Both)
- 3 _____ (Male/ Female/ Both)
- 4 _____ (Male/ Female/ Both)

xxiii. Major cottage industries in GP (please specify)
Persons engaged

- b. Activities Uned.
- c. Any problems being faced by the SHGs



11. BANKING (FINANCIAL INCLUSION):

- I. Whether banking facility available or not in the GP. Yes/No No
- II. Nearest ATM (in Kms): 2 kms
- III. Individuals (20-65 age) having Jan Dhan Accounts: Approx. 50%

10. TELECOM CONNECTIVITY:

- I. Whether Mobile connectivity is available in all hamlets of the GP. Yes/No Yes
- II. No. of hamlets **not** having mobile connectivity: X (Nos.)
- III. Name of service providers: BSNL/ Others Airtel, Jio / None
- IV. If yes, quality of network: Very Good/ Average/ Poor Very Good
- V. Whether internet connectivity (2G/3G/4G) available: Yes/No Yes
- VI. Whether Doordarshan TV signal is available in the GP. Yes/No No
- VII. Availability of Common Service Centres: Yes/No No

9. ENTERTAINMENT:

- I. Source of recreation: Rural sports/ Festivals/ Melas/ Local Folk/ Artists/ Open air theatres/ Others, please specify: M.A.

8. LIBRARY:

- I. Availability of Library in the GP. Yes/No No
- II. If no, distance to the nearest library: 9 kms
- III. Suggestions for improvement: Potential of bookshops in GPs
- IV. In case no playfield is available, please indicate the availability of land for development of playfield in the GP (give details): to the bank, far from here

11. (03 centers)

12. HOUSING

- i. Number of families who received financial assistance under Pradhan Mantri Awas Yojana (PMAY) for construction of houses during financial year 2018-19: *Nil*(Nos.)
- ii. General assessment of beneficiaries who have availed assistance under PMAY in GP: Poor/ Satisfactory/ Good
- iii. Whether financial assistance under PMAY been provided: In time/ Delayed
- iv. Any difficulty faced in availing financial assistance under PMAY, plz specify:

X

- vi. Key source of lending facility for agriculture, horticulture and allied activities. (tick as many as needed)
 - a. KCC
 - b. Bank loan
 - c. Money Lender
 - d. Family & friends

X

- v. General assessment about Direct Benefit Transfer (DBT) under various government schemes: Satisfied/ Not Satisfied

Remarks: *Satisfied with DBT. Heaps better. ~~DBT delay and corruption.~~*

- iv. Frequent mode of e-transaction by villagers:
 - a. Credit/ Debit card: Yes/ No
 - b. Net banking: Yes/ No
 - c. Mobile wallet: Yes/ No
 - d. Any other online payment mode: *nil* (details)

13. SANITATION:

1. General assessment of the visiting officer about the cleanliness in the Gram Panchayat Poor/ Satisfactory/ Good

ii. Availability of Community Sanitary Complexes in Halqa Panchayat Yes/No

iii. Whether maintained by public Yes/ No

iv. Whether all households are having toilet facility Yes/No

v. Whether toilet facility is being used by the locals Yes/No

vi. Is Open Defecation still prevalent in the Panchayat Yes/No

vii. If yes, percentage of Open Defecation: X-%

Reasons: _____

viii. Any facility for Solid Waste Management existing in the Panchayat Yes/No

ix. In case the facility of Solid Waste Management is not available, is the Panchayat willing to undertake the activity along with provision of land Yes/No

14. RURAL DEVELOPMENT AND PRI:

MGNREGA:

i. Are job cards available with all eligible households: Yes/No

ii. When were the job cards last verified: 5/2/20 (Month)

iii. Are seven registers being maintained and verified Yes/No

iv. Has Social Audit Committee been formed in the GP Yes/No

v. In case no, was it constituted in the Gram Sabha meeting held in presence of the visiting officer Yes/No

vi. Are Community Information Boards being installed on MGNREGA works Yes/No

v. No of identified eligible households yet to be covered under PMAY

Starline

11. (03 conferees)

Panchayati Raj Institutions:

i. Whether Gram Sabhas are being conducted regularly Yes/No

ii. Whether women/ reserved category members of Gram Sabha do participate in the meetings: Yes/No

iii. Whether all departmental plans are being prepared in Gram Sabha Yes/No

iv. Are the members of the GP aware about the funds received under 14th Finance Commission: Yes/No

(Officer should read out amount in Gram Sabha and explain)

v. Has 14th FC plan been prepared and approved by the Gram Sabha Yes/No

vi. Has Gram Panchayat Development Plan been prepared: Yes/No

vii. Does Panchayat have a bank account: Yes/No

Balance in the account Rs 192000-

Account operated by: Sarpanch/ VLW/ Others (specify) Sarpanch & VLW.

15. PUBLIC DISTRIBUTION SYSTEM FACILITY

i. Whether PDS outlet available in the GP: Yes/No

ii. Whether supply of food grains is made available regularly Yes/ No

iii. Quality of PDS grain: Poor/ Average/ Good/ Very Good

iv. Whether PHH/ NPHH/ exclusion category list is displayed at the PDS outlet/ Panchayat Char: Yes/ No

v. Whether Rate list is displayed at the PDS outlet: Yes/ No

vi. Whether Pos machine installed at PDS outlet: Yes/ No

vii. Coverage of LPG connections under UJJWALA: Partially/ Fully Refills by UJJWALA users: Once in 1/ 2/ 3/ 4/ 5/ 6 / months (approx)

16. WOMEN AND CHILD DEVELOPMENT:

i. No. of Anganwadi Centres (AWCs) in the GP: 4 (Nos)

18. SKILL DEVELOPMENT:

i. Is there any existing skill development programme/ institution operational in the Panchayat Yes/ No

ii. Indicate particular sectors where there is demand for vocational training (Max. 05)

1. Sozni 2. Zambakay 3. Chhina Topi
~~4. West Ganga 5. West Ganga~~

17. PUBLIC TRANSPORT SYSTEM:

i. Is Panchayat connected by public transport Yes/ No

Type: Bus/ Matador/ Sumo

ii. If yes, does it suffice the requirements of the GP Yes/ No

iii. General problems related to public transport (if any)

Nil.

viii. Has any lady received cash assistance of Rs 5000/- for her 1st issue under Pradhan Mantri Matru Vandana Yojana in the GP Yes/ No (Yes)

vii. General assessment about the performance of the services provided on Village Health & Nutrition Day Poor/ Satisfactory/ Good

vi. Whether Village Health and Nutrition Day (VH&ND) is being observed at AWC Regularly/ Not regularly

No

v. Is the Panchayat aware that they shall be implementing the ICDS scheme now Yes/

iv. General Assessment about the performance of the AWC. Poor/ Average/ Good

iii. Quality of food served to the children. Poor/ Good

ii. Availability of nutrition items in the AWC. Always/ Not-regularly

11. (03 centers)

19. COVERAGE OF PENSION SCHEMES:

1. Old Age Pension Scheme:

a. Are all eligible beneficiaries covered: Yes/ ~~No~~

Number left out: 15

b. Beneficiaries receiving pension: Monthly/ Quarterly/ Yearly

c. Mode of payment: Bank/ Post office/ Postal money order/ Other

ii. Widow Pension Scheme:

a. Are all eligible beneficiaries covered: Yes/ ~~No~~

Number left out: 4

b. Beneficiaries receiving pension: Monthly/ Quarterly/ Yearly

c. Mode of payment: Bank/ Post office/ Postal money order/ Other

iii. Disability Pension Scheme:

a. Are all eligible beneficiaries covered: Yes/ ~~No~~

Number left out: 6

b. Beneficiaries receiving pension: Monthly/ Quarterly/ Yearly

c. Mode of payment: Bank/ Post office/ Postal money order/ Other

iv. Is the list of beneficiaries being shared with Gram Panchayat/ Gram Sabha. Yes/ ~~No~~

20. OTHERS:

i. Whether Community Hall is available in GP: Yes/ ~~No~~ / under construction

ii. Whether Panchayat Ghar is available in GP: Yes/ ~~No~~ / under construction

If no, is land available for construction of the Panchayat Ghar: Yes/ ~~No~~

iii. Whether internet facility has been provided in the Panchayat Ghar: Yes/ ~~No~~

iv. Whether electricity has been provided in the Panchayat Ghar: Yes/ ~~No~~

v. Is there any heritage building in the GP (Plz specify): NA

21. GOOD GOVERNANCE:

Public perception on:

- a. Overall accessibility of departmental staff: Poor/ Good/ Very Good
- b. Overall responsiveness of departmental staff: Poor/ Good/ Very Good
- ii. Best performing departments: a) Schools b) Forest c) P&T
- iii. Departments with most complaints against staff: a) X b) X c) Revenue Dept

iv. Any specific observation regarding any particular department
 Revenue Dept. needs to improve pattern
 Kaur & Jaiswal are.

vi. If yes, whether said building is being properly maintained: Yes/ No
 vii. Number of major and critical projects/ works which are languishing for completion for more than three years (Plz specify three major works, if any):

Name of the work: Nil
 Department concerned: Other

1. (Specify) Nil
 PWD/ PHE/ Health/ School/ Other

2. (Specify) Nil
 PWD/ PHE/ Health/ School/ Other

3. (Specify) Nil
 PWD/ PHE/ Health/ School/ Other

viii. Prevalence of drug menace in the GP: Nil/ Very Low/ Low/ High/ Very High
 ix. Is there any unused government building in the GP which can be put to productive use (Plz specify): Nil

11. (03 confers).

E) GENERAL ASSESSMENT OF THE VISITING OFFICER:

I	Main economic activities/ source of livelihood in the GP (Max. 05):	1. Farming (Agriculture)	2. Carpentry	3. Unskilled labor.	4. Retail business	5. Govt. jobs.
II	Major potential areas which can be used to improve economic conditions in the GP (Max. 05):	1. Agriculture	2. Tourism (Adventure)	3. Cutting Tailoring, Sogan, Embroidery.	4. Dairy farming/ Sheep Rearing	5. Art Hand Farming
III	Major problems confronting the people in the GP (Max. 05):	1. Unemployment	2. Poverty	3. Mass movement of hills in Badg Matale.	4. Shortage of hill irrigation system.	5. New allocation of Petter holes.

IV Urgent public requirements in order of priority (Max. 07)

1. upgradation of Electric system
2. upgradation of water supply
3. upgradation of irrigation system
4. Localized Accumulator in place
5. upgradation of health infrastructure
6. creation of vocational training units for women
7. creation of fire & emergency unit

V Any major complaint brought to notice

- ① Demand of fire arm by STC.
- ② Demand of maintenance & structure repairs
- ③ In Government Hospital T.S. in G.P.

VI Overall assessment of visit (Public Services). Please mention best practices, if any, observed

The Public Service scheme the adopted in public/govt services, however in particular in of houses use schemes of Agriculture Dept & Forest development Dept & PDS.

VII Overall assessment of visit (Panchayat Functioning)

The village has 10 of Panchayat & development of Panchayat & Agricultural. Public services & maintenance of roads & water supply & water.

Signature of the visiting officer

Mr. Manoj K. ...

Name: Mr. Manoj K. ...

Mr. Manoj K. ...

Se. Officer Panchayat

